

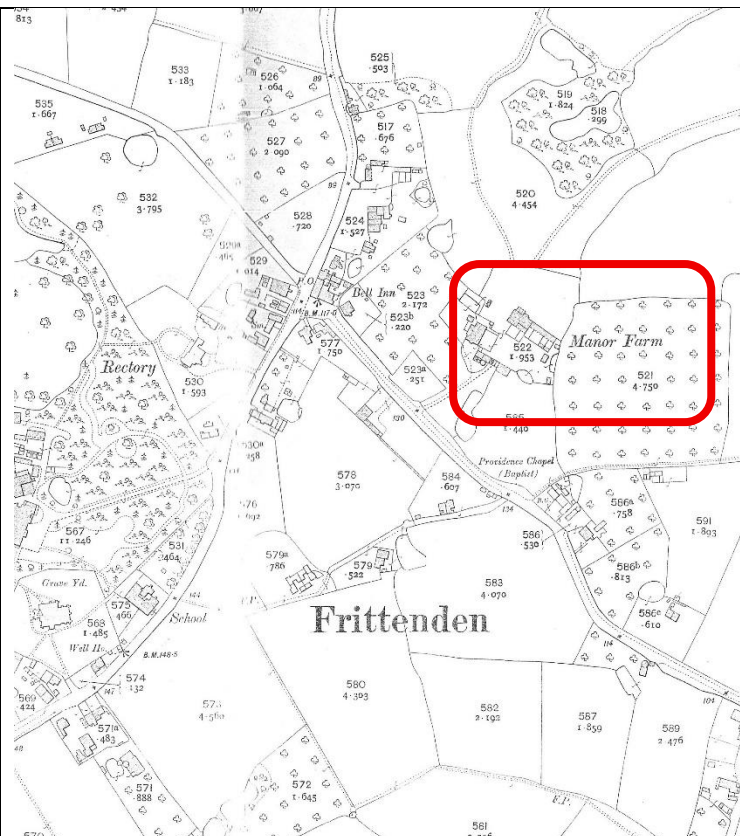


NAME	Oasthouse and Barn about 15 metres south of Manor Farmhouse
ADDRESS	Buckhurst Road, Frittenden, Kent, TN17 2EN <i>Note – Buckhurst Road is now known as Biddenden Road.</i>
DESCRIPTION	18 th century or earlier oasthouse and barn
PHOTOGRAPH(S)	 

MAPS



HISTORIC ENGLAND LISTING

Official list entry

Heritage Category: Listed Building

Grade: II

List Entry Number: 1084764

Date first listed: 09-Jan-1980

List Entry Name: OASTHOUSE AND BARN ABOUT 15 METRES SOUTH OF MANOR FARMHOUSE

Statutory Address 1: OASTHOUSE AND BARN ABOUT 15 METRES SOUTH OF MANOR FARMHOUSE, BUCKHURST ROAD

Location

Statutory Address: OASTHOUSE AND BARN ABOUT 15 METRES SOUTH OF MANOR FARMHOUSE, BUCKHURST ROAD

The building or site itself may lie within the boundary of more than one authority.

County: Kent

District: Tunbridge Wells (District Authority)

Parish: Frittenden

National Grid Reference: TQ 81679 41172

Details

FRITTENDEN BUCKHURST ROAD TQ 8041-8141 (north side) 13/10 Oasthouse and barn about 9.1.80 15 metres south of Manor Farmhouse GV II Oasthouse, with additional barn/stowage. C18 or earlier and early and late C19. Timber framed and weather boarded with plain tiled roof, with red brick and tiled oasts. The earlier barn range to left with hipped roof and catslide outshot to rear and at end left with boarded door and shuttered opening on first floor and doubled cart doors and boarded door on ground floor. Full height passageway to right acting as main entrance to farmyard, but also used as a threshing bay, with the roof line stepped up to right to oast stowage, with shuttered window openings, boarded door to right on first floor with exterior stairs and landing, and boarded door on ground floor. Square plan at end right, with brick corbelling, and earlier rounded, with brick dentil cornice, to rear, both complete with cowls.

Listing NGR: TQ8167941172

Legacy

The contents of this record have been generated from a legacy data system.

Legacy System number: 169359

Legacy System: LBS

Additional documents/information:

- 1908 OS map
- 1925 sales brochure map
- 1919 farming stock, furniture sales brochure
- 1925 Manor Farmhouse sales brochure
- 1925 sales brochure, other properties from estate
- B&W photograph, 1925, unknown date
- 2 x colour photograph, contemporary

Please use the contact form on the website if you require copies of the additional documents/information

See separate listing for Manor Farmhouse